

**THE WORLD BANK GROUP ARCHIVES**

**PUBLIC DISCLOSURE AUTHORIZED**

**Folder Title:** Lokasi Penempatan Trransmigrasi Periode Kolonisasi (1905-1945) PRA-Pelita (1950-1968) Pelita I,II,III (1979/80-1983/84)

**Folder ID:** 30097023

**Series:** Indonesia project and research reports (Bahasa)

**Dates:** 01/01/1975 - 12/31/1987

**Fonds:** Personal papers of Gloria Davis

**ISAD Reference Code:** WB IBRD/IDA DAVIS-12

**Digitized:** 05/09/2023

To cite materials from this archival folder, please follow the following format:  
[Descriptive name of item], [Folder Title], Folder ID [Folder ID], ISAD(G) Reference Code [Reference Code], [Each Level Label as applicable], World Bank Group Archives, Washington, D.C., United States.

The records in this folder were created or received by The World Bank in the course of its business.

The records that were created by the staff of The World Bank are subject to the Bank's copyright.

Please refer to <http://www.worldbank.org/terms-of-use-earchives> for full copyright terms of use and disclaimers.



THE WORLD BANK

Washington, D.C.

© International Bank for Reconstruction and Development / International Development Association or

The World Bank

1818 H Street NW

Washington DC 20433

Telephone: 202-473-1000

Internet: [www.worldbank.org](http://www.worldbank.org)

**PUBLIC DISCLOSURE AUTHORIZED**

**LOKASI PENEMPATAN TRANSMIGRASI  
PERIODE KOLONISASI (1905-1945),  
PRA-PELITA (1950-1968)  
PELITA I, II, III (1979/80 - 1983/84).**

**DECLASSIFIED**

WBG Archives

**yes**  
AZ011-001 Other #: **30097023**  
an Transmigrasi Periode Kolonisasi (1905-1945) PRA-Pelita  
a I, II, III (1979/80-1983/84) **368841B**

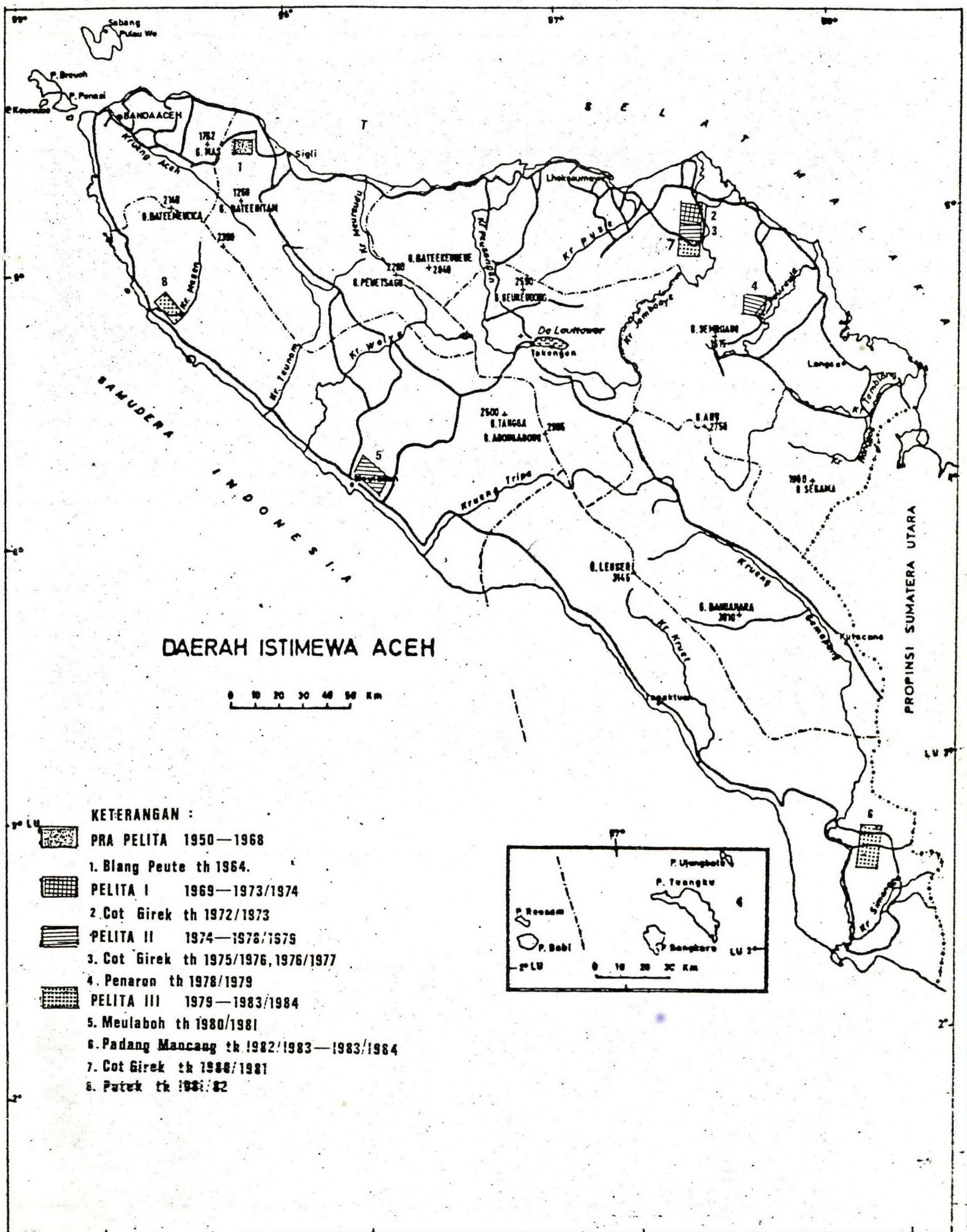


**LOKASI PENEMPATAN TRANSMIGRASI  
PERIODE KOLONISASI (1905-1945),  
PRA-PELITA (1950-1968)  
PELITA I, II, III (1979/80 - 1983/84).**

**DECLASSIFIED**

WBG Archives

50697023

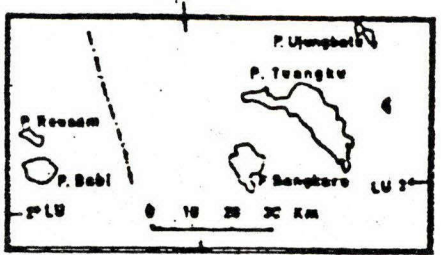


**DAERAH ISTIMEWA ACEH**

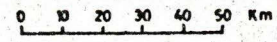


**KETERANGAN :**

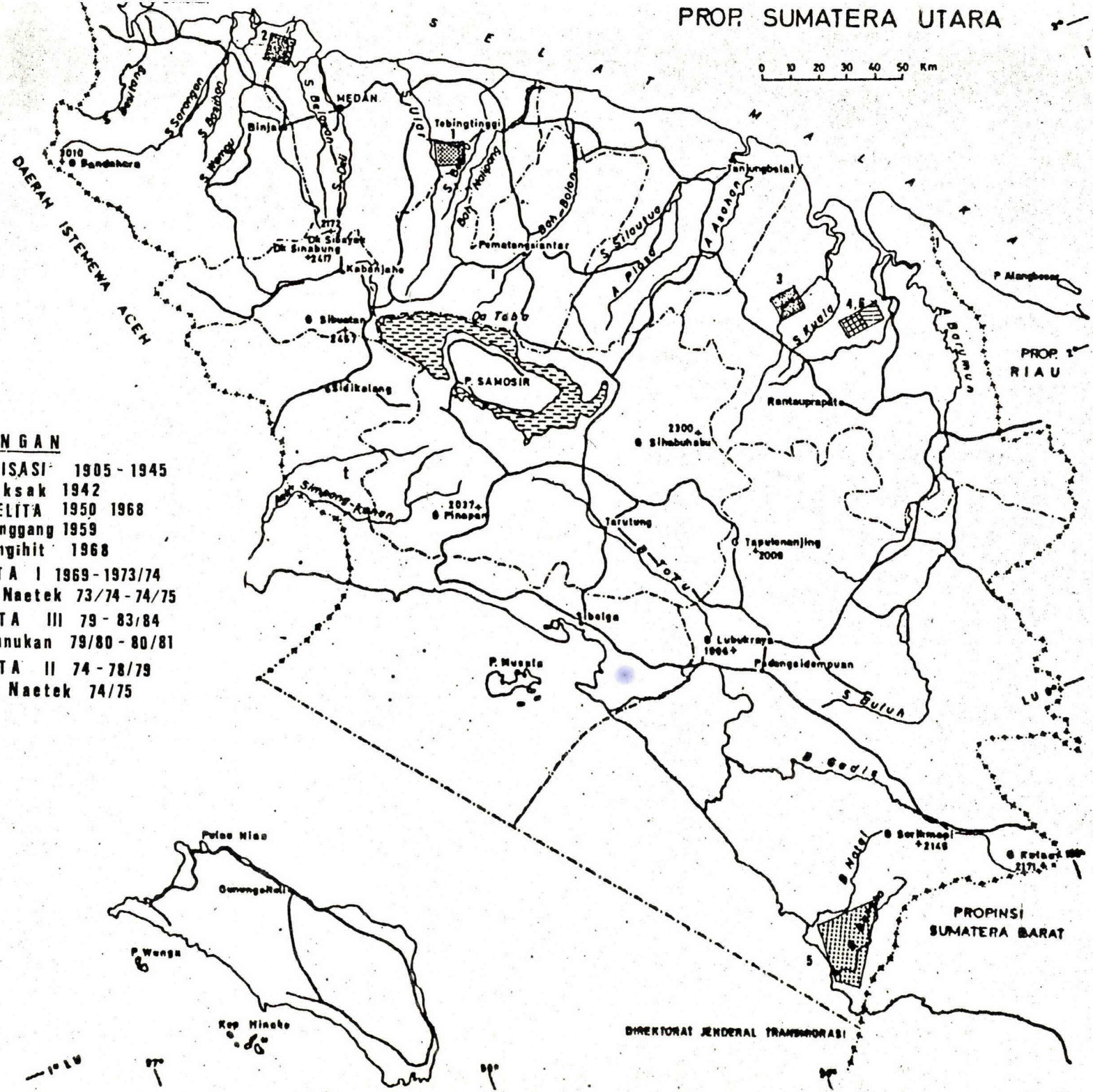
-  PRA PELITA 1950—1968
-  1. Blang Peute th 1964.
-  PELITA I 1969—1973/1974
-  2. Cot Girek th 1972/1973
-  PELITA II 1974—1978/1979
-  3. Cot Girek th 1975/1976, 1976/1977
-  4. Penaron th 1978/1979
-  PELITA III 1979—1983/1984
- 5. Meulaboh th 1980/1981
- 6. Padang Mancaag th 1982/1983—1983/1984
- 7. Cot Girek th 1988/1981
- 8. Patuk th 1981/82



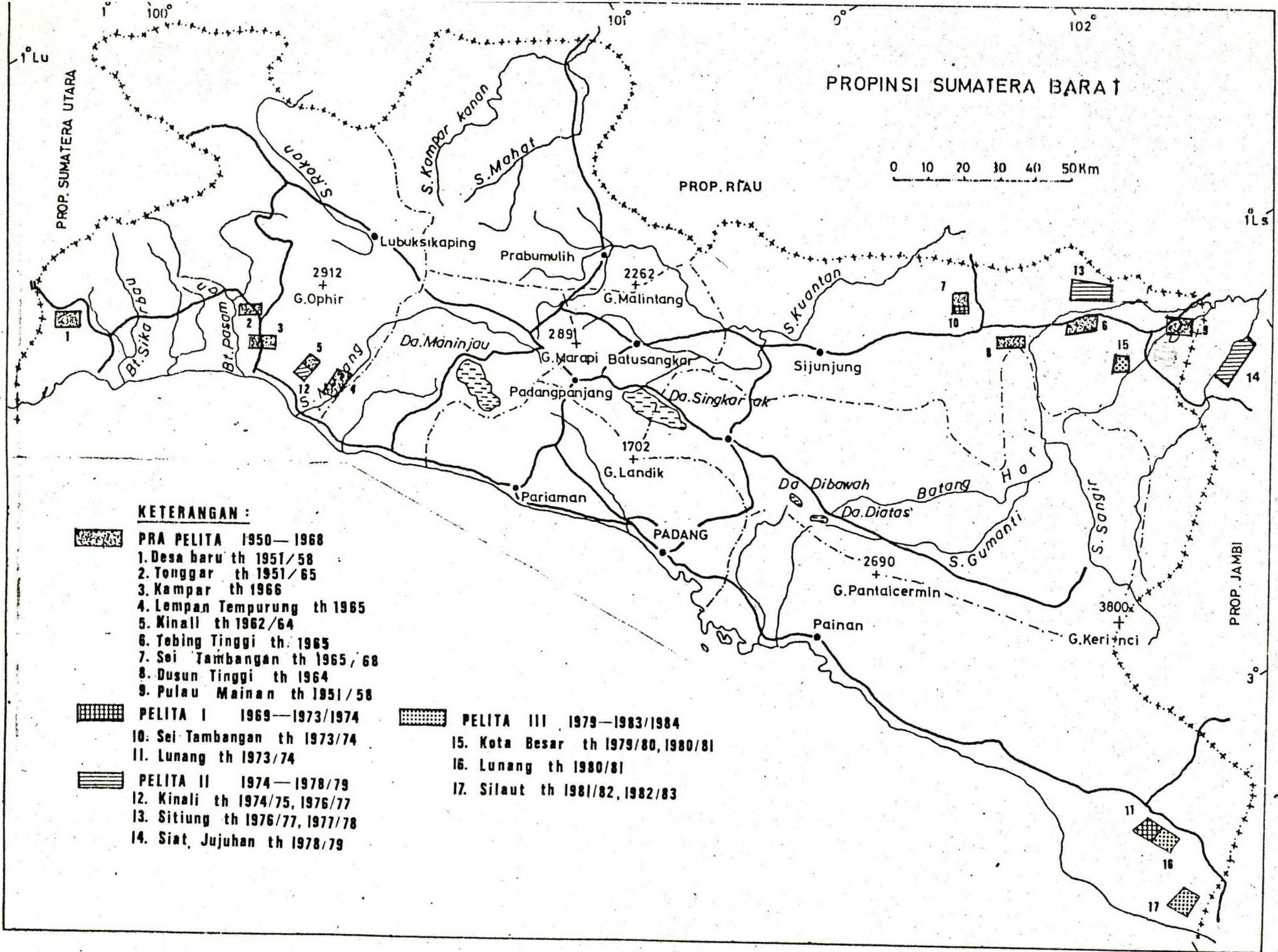
PROP. SUMATERA UTARA



- KETERANGAN**
-  KOLONISASI 1905 - 1945
  -  1. Sinaksak 1942
  -  PRA PELITA 1950 1968
  -  2. Secanggang 1959
  -  3. Bulungihit 1968
  -  PELITA I 1969 - 1973/74
  -  4. Aek Naetek 73/74 - 74/75
  -  PELITA III 79 - 83/84
  -  5. Sinunukan 79/80 - 80/81
  -  PELITA II 74 - 78/79
  -  6. Aek Naetek 74/75




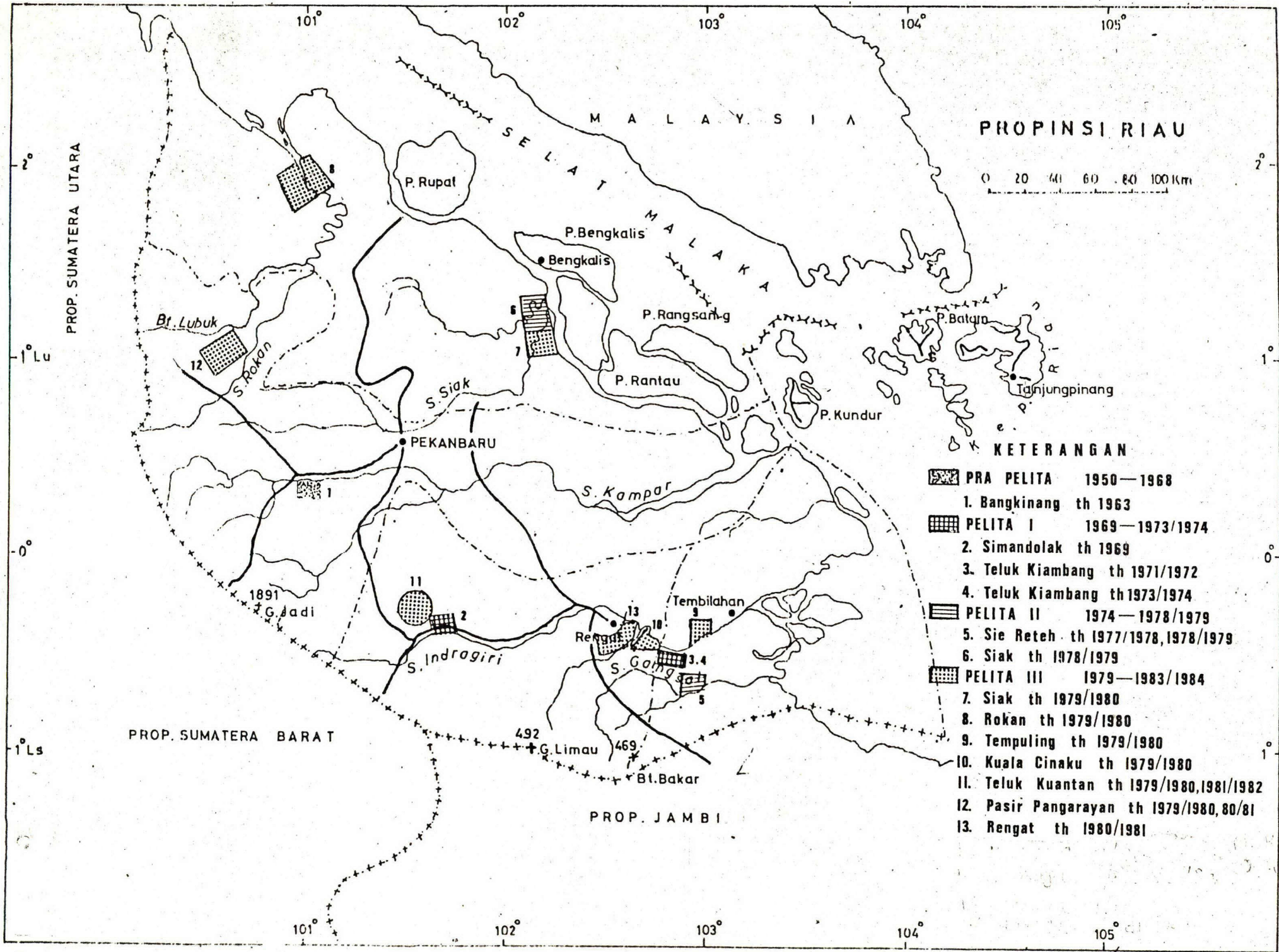
DIREKTORAT JENDERAL TRANSPIRASI



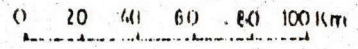
**KETERANGAN :**

-  **PRA PELITA 1950—1968**
- 1. Desa baru th 1951/58
- 2. Tonggar th 1951/65
- 3. Kampar th 1966
- 4. Lempan Tempurung th 1965
- 5. Kinali th 1962/64
- 6. Tebing Tinggi th 1965
- 7. Sei Tambangan th 1965/68
- 8. Dusun Tinggi th 1964
- 9. Pulau Mainan th 1951/58
-  **PELITA I 1969—1973/1974**
- 10. Sei Tambangan th 1973/74
- 11. Lunang th 1973/74
-  **PELITA II 1974—1978/79**
- 12. Kinali th 1974/75, 1976/77
- 13. Sitiung th 1976/77, 1977/78
- 14. Siat, Jujuhan th 1978/79

-  **PELITA III 1979—1983/1984**
- 15. Kota Besar th 1979/80, 1980/81
- 16. Lunang th 1980/81
- 17. Silaut th 1981/82, 1982/83



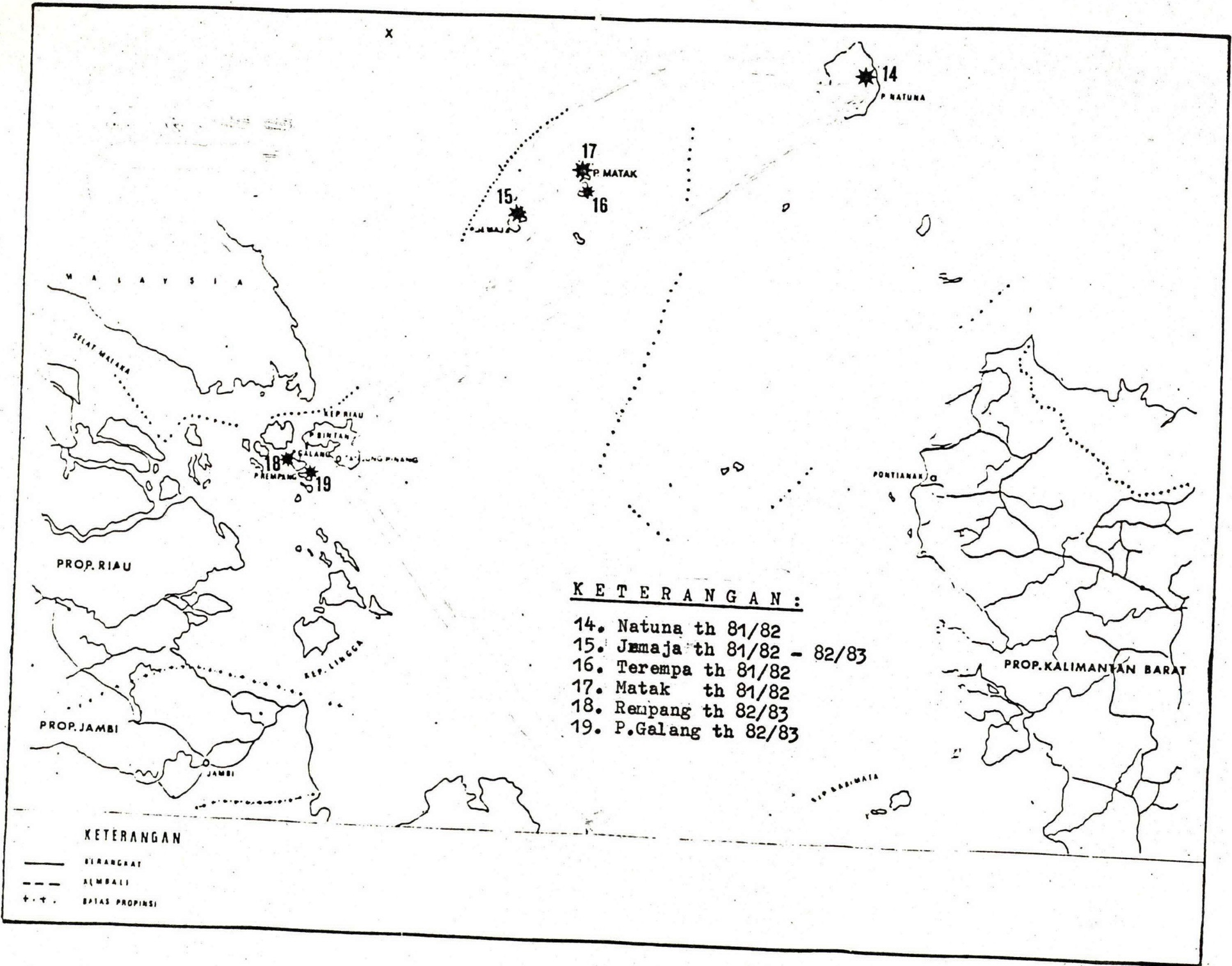
PROPINSI RIAU



KETERANGAN

- PRA PELITA 1950—1968
- 1. Bangkinang th 1963
- PELITA I 1969—1973/1974
- 2. Simandolak th 1969
- 3. Teluk Kiambang th 1971/1972
- 4. Teluk Kiambang th 1973/1974
- PELITA II 1974—1978/1979
- 5. Sie Rete th 1977/1978, 1978/1979
- 6. Siak th 1978/1979
- PELITA III 1979—1983/1984
- 7. Siak th 1979/1980
- 8. Rokan th 1979/1980
- 9. Tempuling th 1979/1980
- 10. Kuala Cinaku th 1979/1980
- 11. Teluk Kuantan th 1979/1980, 1981/1982
- 12. Pasir Pangarayan th 1979/1980, 80/81
- 13. Rengat th 1980/1981

X



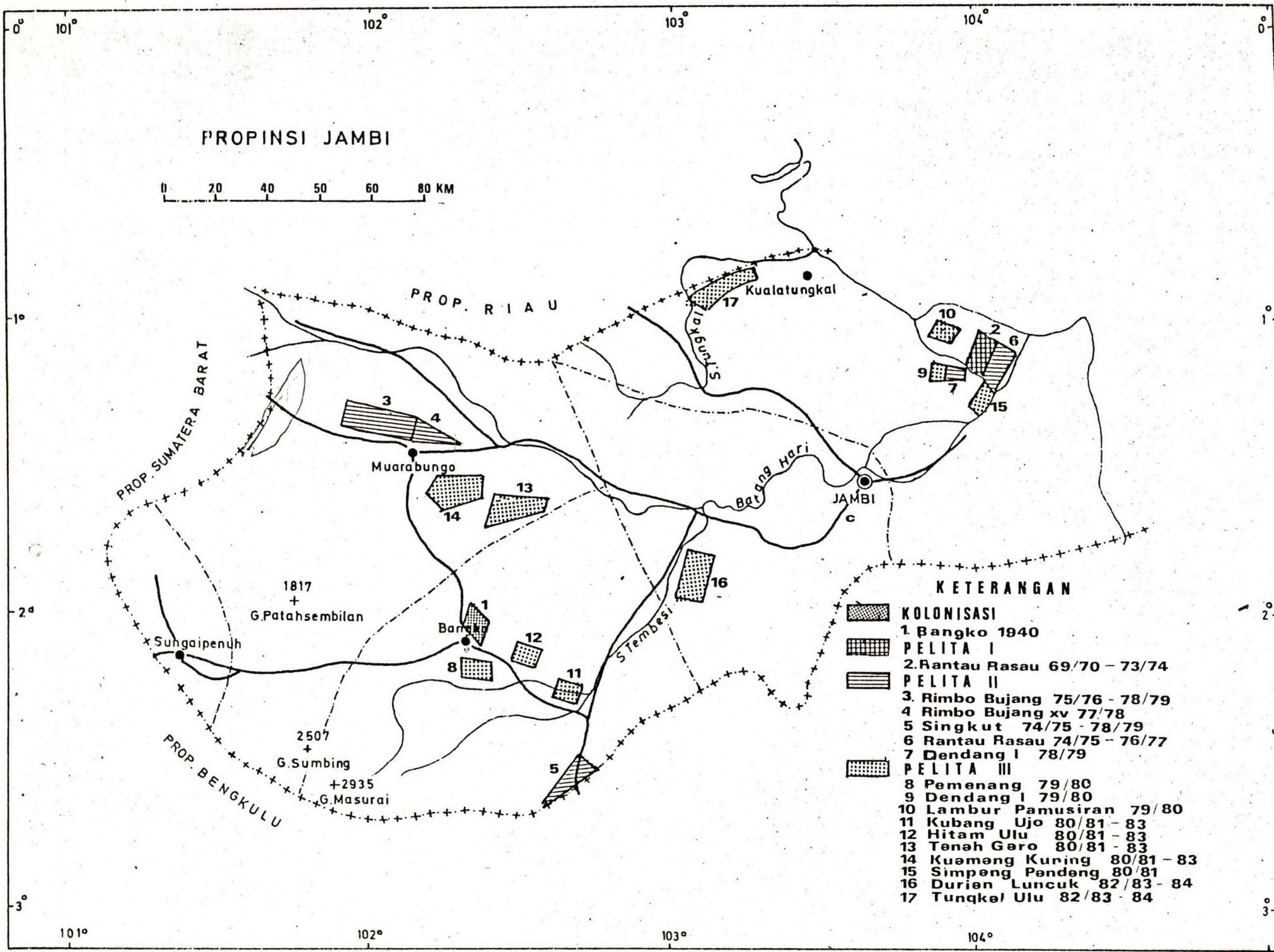
K E T E R A N G A N :

- 14. Natuna th 81/82
- 15. Jemaja th 81/82 - 82/83
- 16. Terempa th 81/82
- 17. Matak th 81/82
- 18. Rempang th 82/83
- 19. P. Galang th 82/83

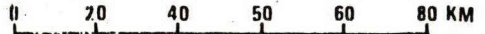
K E T E R A N G A N

- DIRANGKAI
- - - AMBALI
- \* \* \* BATAS PROPINSI









PROPINSI JAMBI



KETERANGAN

-  **KOLONISASI**
- 1 Bangko 1940
-  **PELITA I**
- 2 Rantau Rasau 69/70 - 73/74
-  **PELITA II**
- 3 Rimbo Bujang 75/76 - 78/79
- 4 Rimbo Bujang xv 77/78
- 5 Singkut 74/75 - 78/79
- 6 Rantau Rasau 74/75 - 76/77
- 7 Dendang I 78/79
-  **PELITA III**
- 8 Pemenang 79/80
- 9 Dendang I 79/80
- 10 Lambur Pamusiran 79/80
- 11 Kubang Ujo 80/81 - 83
- 12 Hitam Ulu 80/81 - 83
- 13 Tenah Gero 80/81 - 83
- 14 Kuameng Kuring 80/81 - 83
- 15 Simpang Pendeng 80/81
- 16 Durien Luncuk 82/83 - 84
- 17 Tunqkel Ulu 82/83 - 84

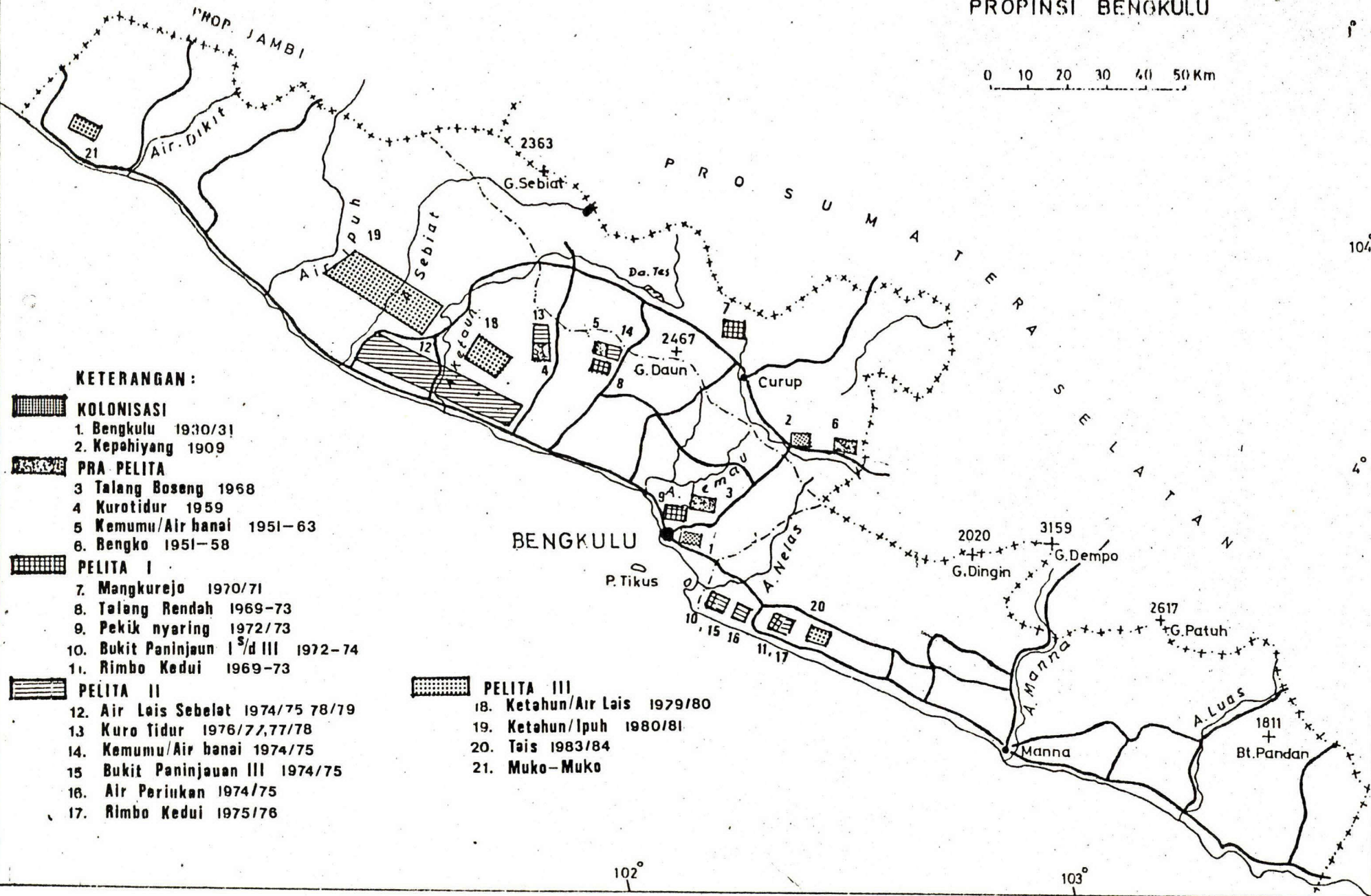
102°

103°

104°

## PROPINSI BENKULU

0 10 20 30 40 50 Km



## KETERANGAN :



## KOLONISASI

1. Bengkulu 1930/31
2. Kepahiyang 1909



## PRA PELITA

3. Talang Boseng 1968
4. Kurotidur 1959
5. Kemumu/Air hanai 1951-63
6. Bengko 1951-58



## PELITA I

7. Mangkurejo 1970/71
8. Talang Rendah 1969-73
9. Pekik nyaring 1972/73
10. Bukit Paninjaun I<sup>S</sup>/d III 1972-74
11. Rimbo Kedu 1969-73



## PELITA II

12. Air Lois Sebelat 1974/75 78/79
13. Kuro Tidur 1976/77,77/78
14. Kemumu/Air hanai 1974/75
15. Bukit Paninjauan III 1974/75
16. Air Perinkan 1974/75
17. Rimbo Kedu 1975/76



## PELITA III

18. Ketahun/Air Lais 1979/80
19. Ketahun/lpuh 1980/81
20. Tais 1983/84
21. Muko-Muko

102°

103°

DIREKTORAT JENDERAL TRANSMIGRASI

106° 107° 108°

**KETERANGAN :**

**KOLONISASI**

- 1 Tugu Mulya/Air Deres 37
- 2. Belitang 1937

**PRA PELITA**

- 3. Batu Betumpeng 1961
- 4. Belitang 37 sk
- 5 Rasuan/Mendayun 1963

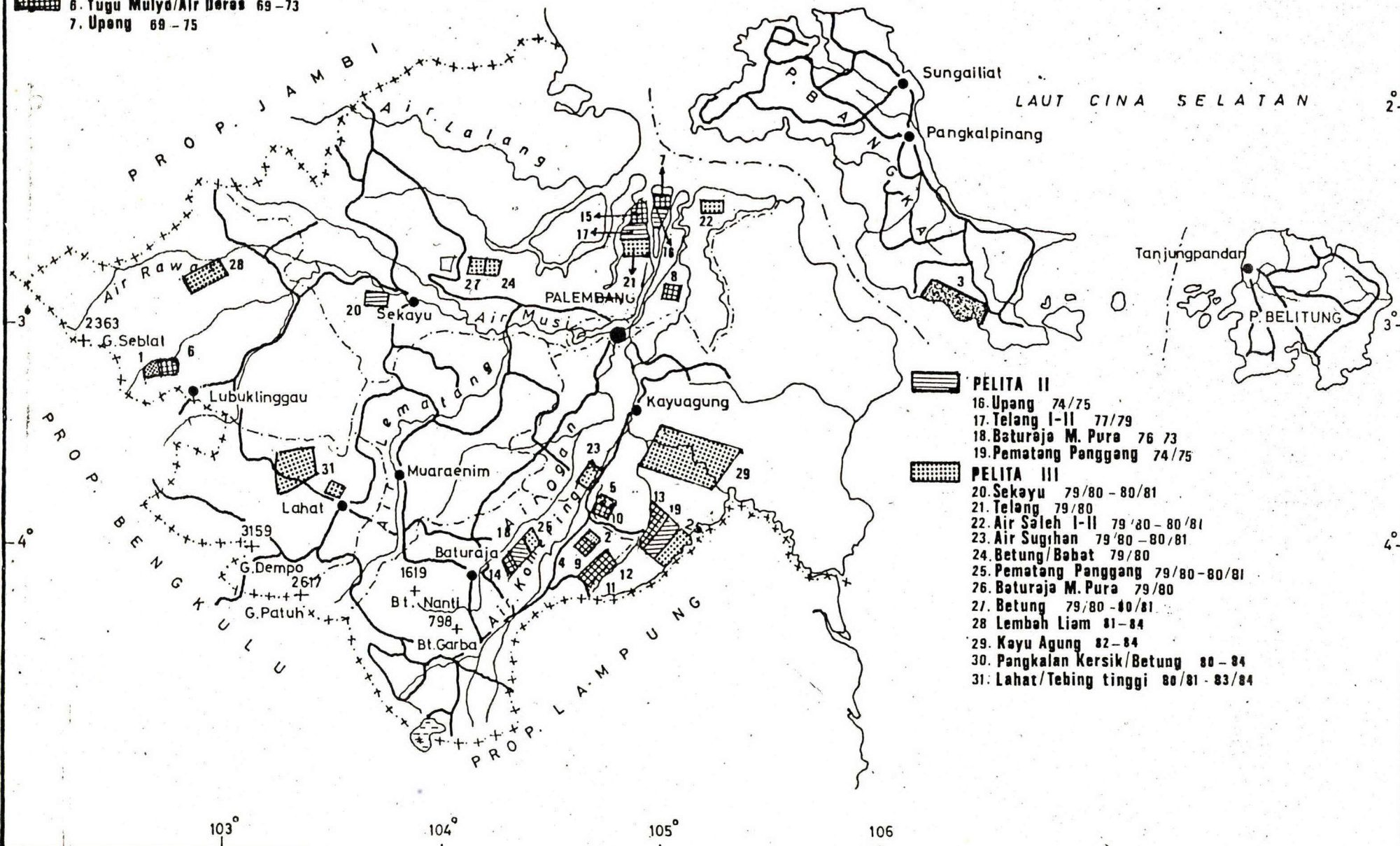
**PELITA I**

- 6. Tugu Mulya/Air Deres 69-73
- 7. Upeng 69-75

- 8. Cinta Manis 71-74
- 9 Belitang 69-73
- 10 Rasuan/Mendayun 73/74
- 11. Way Hitam II 69-73
- 12. Way Hitam 13/74
- 13. P. Panggang 74/75
- 14. Baturaja M. Pura 16/77
- 15. Telang. 77/79

**PROPINSI SUMATERA SELATAN**

0 20 40 60 Km



- PELITA II**
- 16. Upeng 74/75
- 17. Telang I-II 77/79
- 18. Baturaja M. Pura 76/73
- 19. Pematang Panggang 74/75
- PELITA III**
- 20. Sekayu 79/80 - 80/81
- 21. Telang 79/80
- 22. Air Saleh I-II 79/80 - 80/81
- 23. Air Sugihan 79/80 - 80/81
- 24. Betung/Babat 79/80
- 25. Pematang Panggang 79/80 - 80/81
- 26. Baturaja M. Pura 79/80
- 27. Betung 79/80 - 80/81
- 28. Lembah Liam 81-84
- 29. Kayu Agung 82-84
- 30. Pangkalan Kersik/Betung 80-84
- 31. Lahat/Tebing tinggi 80/81 - 83/84

103° 104° 105° 106°

# PROP. LAMPUNG

0 7,5 15 22,5 30 37,5 Km

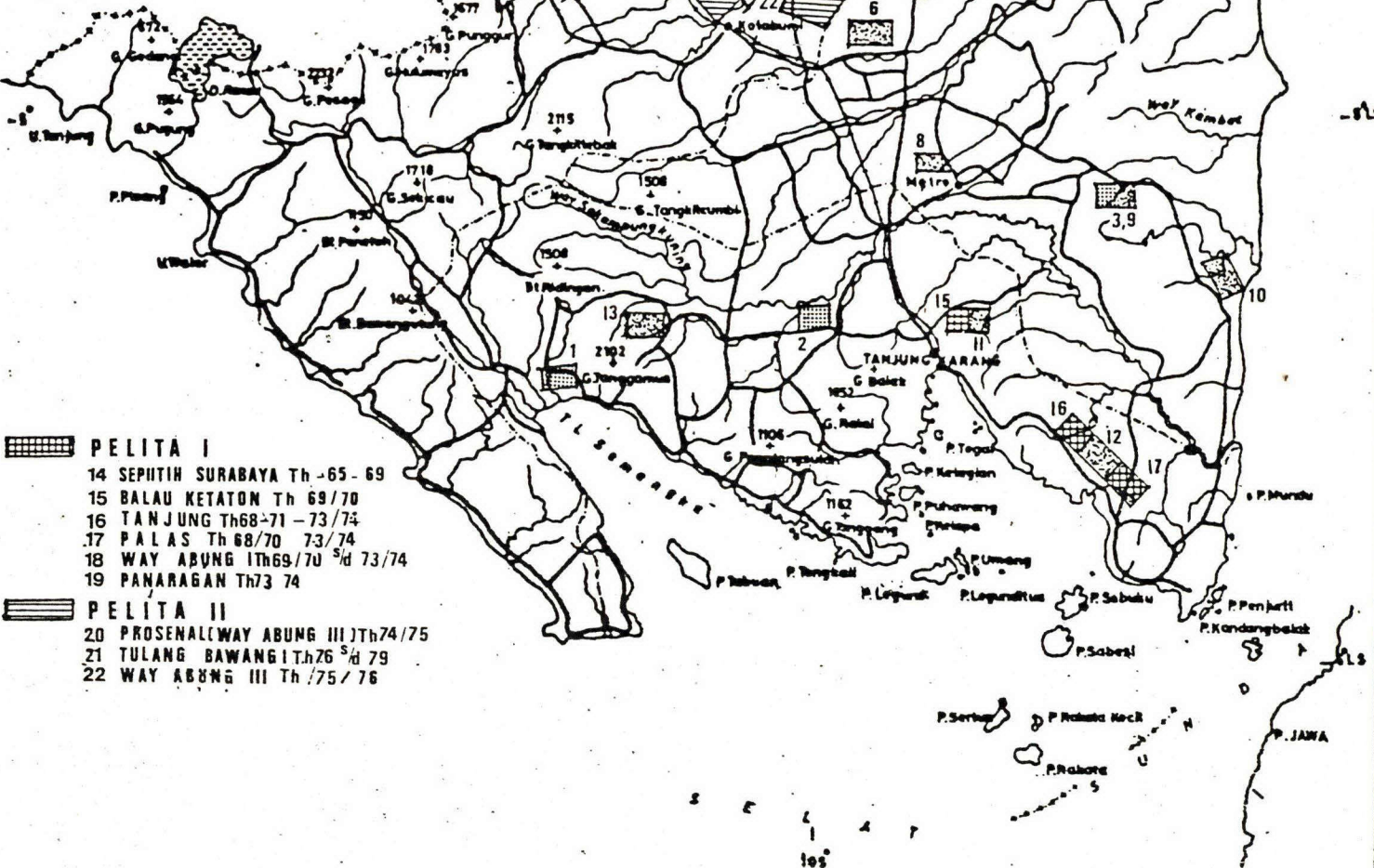
## KETERANGAN

### KOLONISASI

- 1 KOTA AGUNG Th 21-58
- 2 GEDONG TATAAN Th 05-26
- 3 SUKADANA Th 32-58

### PRA PELITA

- 4 BARADATU Th 59-61
- 5 NEGERI AGUNG Th 1965
- 6 BANJAR RATU Th 59-63
- 7 SEPULUH MATAKAM 51-64
- 8 MERI Th 51-56
- 9 SUKADANA Th 50-58
- 10 WAY JEPAR Th 51-65
- 11 BALAU KEDATON Th 61-63
- 12 SIDO MULYO Th 67-70
- 13 PRING SEWU Th 61-58



### PELITA I

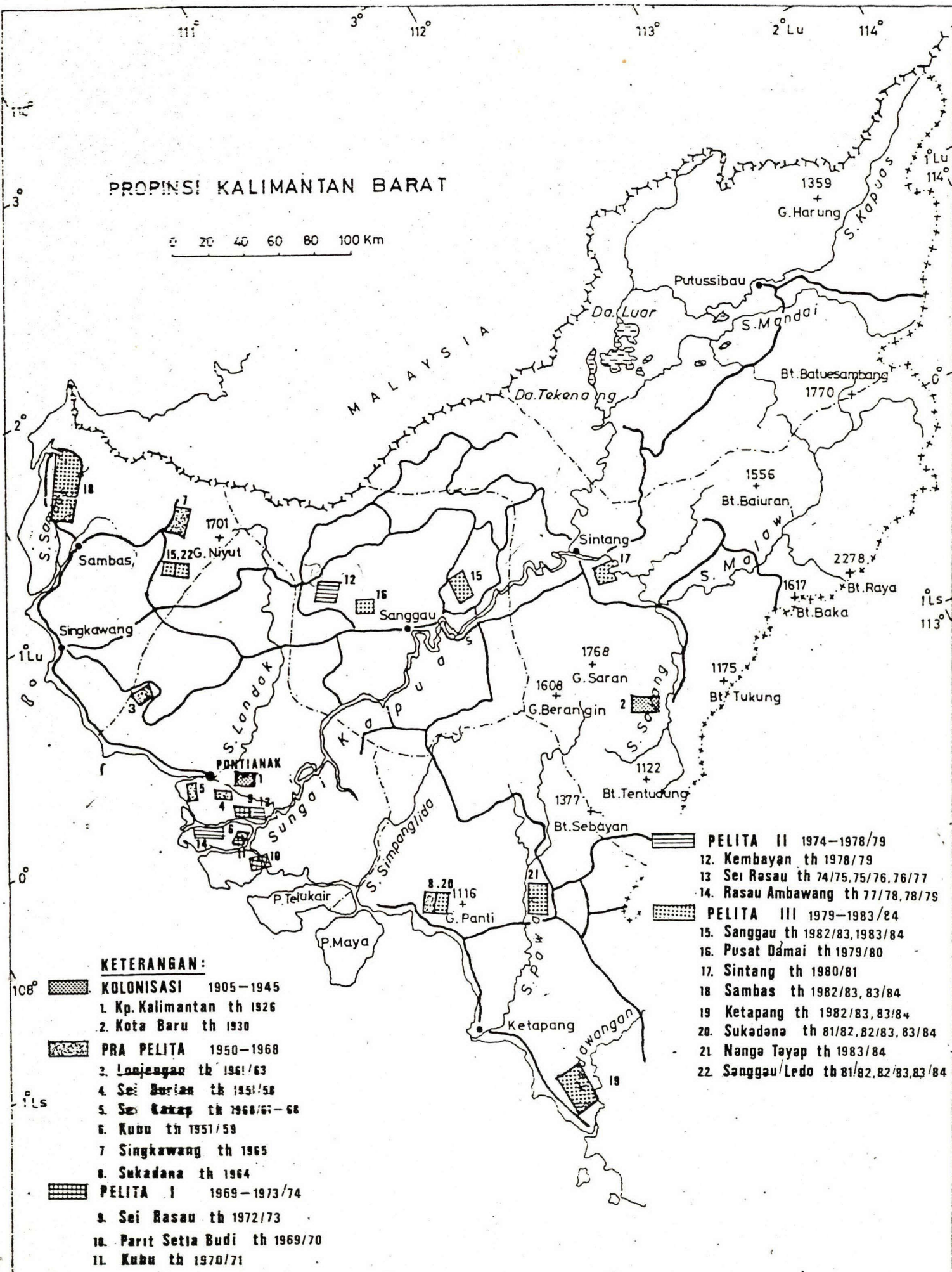
- 14 SEPULUH SURABAYA Th -65-69
- 15 BALAU KETATON Th 69/70
- 16 TANJUNG Th 68-71-73/74
- 17 PALAS Th 68/70 73/74
- 18 WAY ABUNG I Th 69/70 73/74
- 19 PANARAGAN Th 73 74

### PELITA II




- 20 PROSENA (WAY ABUNG III) Th 74/75
- 21 TULANG BAWANG I Th 76 79
- 22 WAY ABUNG III Th 75/76



# PROPINSI KALIMANTAN BARAT

0 20 40 60 80 100 Km



**KETERANGAN:**

-  **KOLONISASI** 1905-1945
- 1. Kp. Kalimantan th 1926
- 2. Kota Baru th 1930
-  **PRA PELITA** 1950-1968
- 3. Lonjengau th 1961/63
- 4. Sei Barian th 1951/58
- 5. Sei Kakap th 1968/61-68
- 6. Kuhu th 1951/59
- 7. Singkawang th 1965
- 8. Sukadana th 1964
-  **PELITA I** 1969-1973/74
- 9. Sei Rasau th 1972/73
- 10. Parit Setia Budi th 1969/70
- 11. Kuhu th 1970/71

-  **PELITA II** 1974-1978/79
- 12. Kembayan th 1978/79
- 13. Sei Rasau th 74/75, 75/76, 76/77
- 14. Rasau Ambawang th 77/78, 78/79
-  **PELITA III** 1979-1983/84
- 15. Sanggau th 1982/83, 1983/84
- 16. Pusat Damai th 1979/80
- 17. Sintang th 1980/81
- 18. Sambas th 1982/83, 83/84
- 19. Ketapang th 1982/83, 83/84
- 20. Sukadana th 81/82, 82/83, 83/84
- 21. Nanga Tayap th 1983/84
- 22. Sanggau/Ledo th 81/82, 82/83, 83/84

# PROPINSI KALIMANTAN TENGAH

0 20 40 60 80 100 Km

## KETERANGAN:

### PRA PELITA

- 1. Mentelen th 1960
- 2. Beseren th 1961 - 63
- 3. Tamben Luer th 1951 - 58

### PELITA I

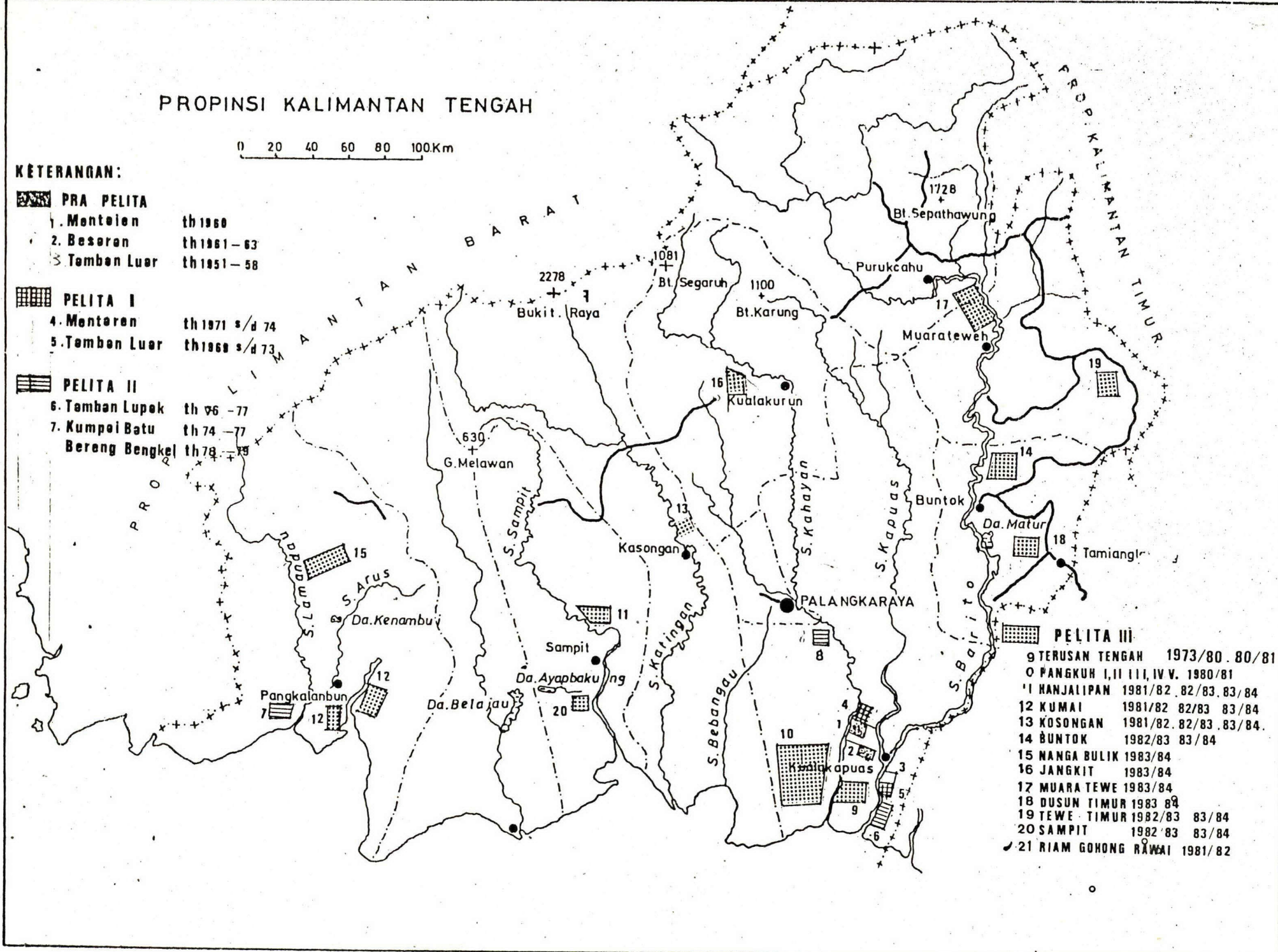
- 4. Menteren th 1971 s/d 74
- 5. Tamben Luer th 1968 s/d 73

### PELITA II

- 6. Tamben Lupek th 76 - 77
- 7. Kumpoi Batu th 74 - 77
- 8. Bereng Bengkel th 78 - 79

### PELITA III

- 9 TERUSAN TENGAH 1973/80 . 80/81
- 10 PANGKUH I, II, III, IV, V. 1980/81
- 11 HANJALIPAN 1981/82 . 82/83 . 83/84
- 12 KUMAI 1981/82 . 82/83 . 83/84
- 13 KOSONGAN 1981/82 . 82/83 . 83/84.
- 14 BUNTOK 1982/83 . 83/84
- 15 NANGA BULIK 1983/84
- 16 JANGKIT 1983/84
- 17 MUARA TEWE 1983/84
- 18 DUSUN TIMUR 1983/84
- 19 TEWE TIMUR 1982/83 . 83/84
- 20 SAMPIT 1982/83 . 83/84
- 21 RIAM GONGGONG RAWAI 1981/82



# PROPINSI KALIMANTAN SELATAN

0 20 40 60 80 100 Km

## KETERANGAN

- KOLONISASI**  
 1. Madurajo 1938-41  
 2. Purwasari 1938-40

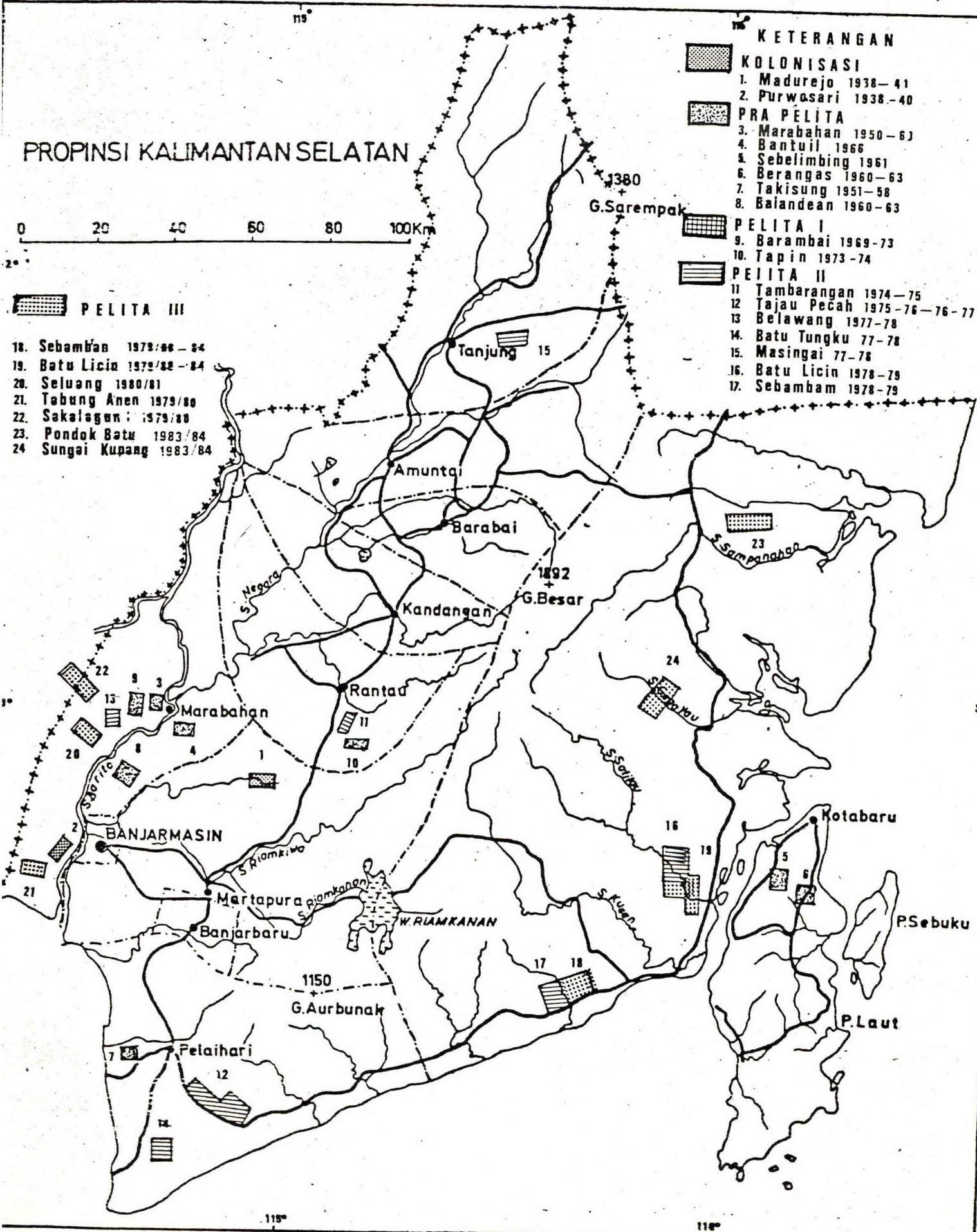
- PRA PELITA**  
 3. Marabahan 1950-63  
 4. Bantuil 1966  
 5. Sebelimbing 1961  
 6. Berangas 1960-63  
 7. Takisung 1951-58  
 8. Balandean 1960-63

- PELITA I**  
 9. Barambai 1969-73  
 10. Tapin 1973-74

- PELITA II**  
 11. Tambarangan 1974-75  
 12. Tajau Pecah 1975-76-76-77  
 13. Belawang 1977-78  
 14. Batu Tungku 77-78  
 15. Masingai 77-78  
 16. Batu Licin 1978-79  
 17. Sebambam 1978-79

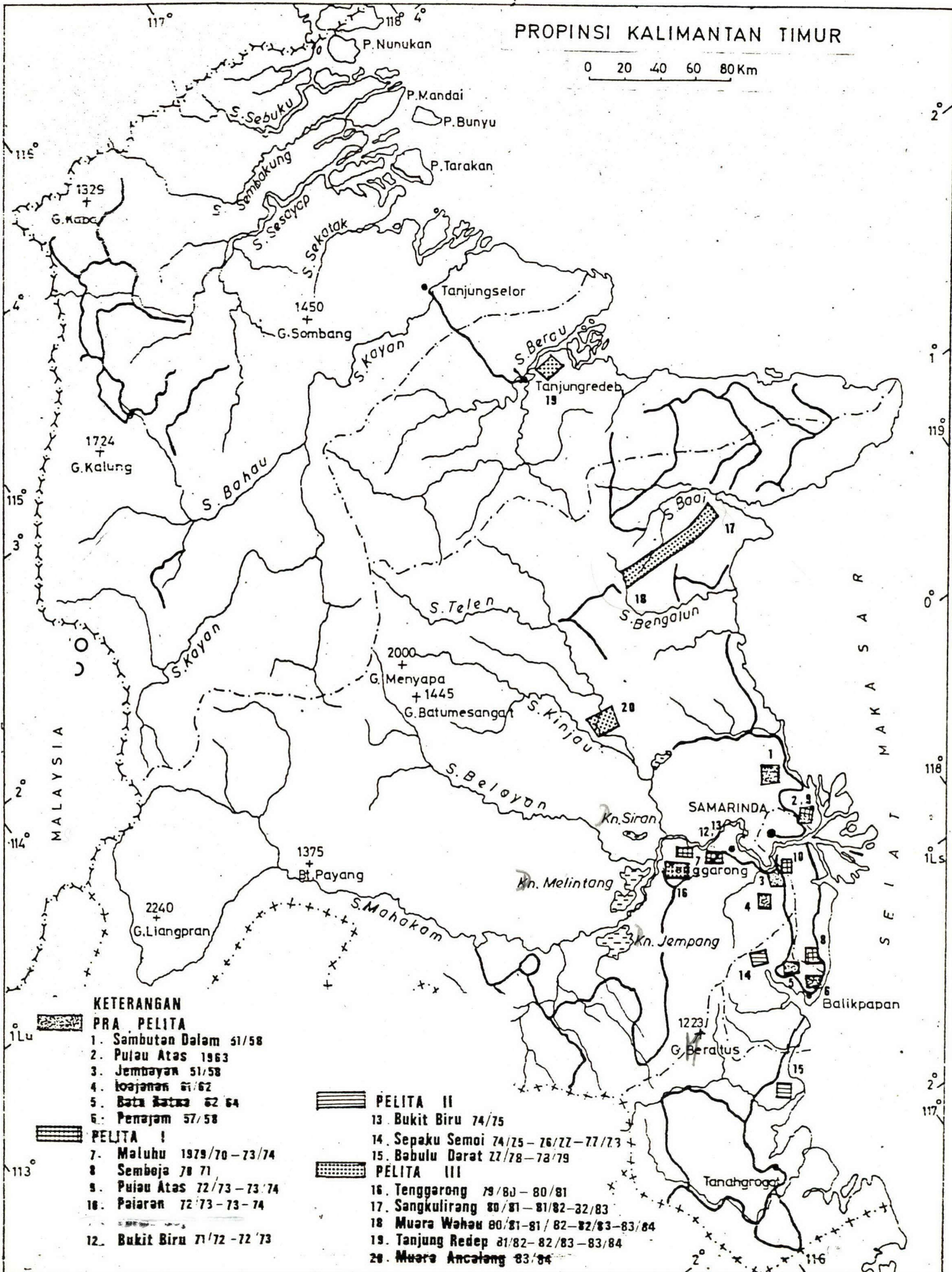
## PELITA III

18. Sebamban 1979/80-84  
 19. Batu Licia 1979/80-84  
 20. Seluang 1980/81  
 21. Tabung Anen 1979/80  
 22. Sakalagan 1979/80  
 23. Pondok Batu 1983/84  
 24. Sungai Kupang 1983/84



# PROPINSI KALIMANTAN TIMUR

0 20 40 60 80 Km



## KETERANGAN

### PRA PELITA

- 1. Sambutan Dalam 51/58
- 2. Pulau Atas 1963
- 3. Jembayan 51/58
- 4. Lojanan 61/62
- 5. Batu Batu 62/64
- 6. Penajam 57/58

### PELITA I

- 7. Maluhu 1979/70 - 73/74
- 8. Sembeja 70/71
- 9. Pulau Atas 72/73 - 73/74
- 10. Paiaran 72/73 - 73/74
- 12. Bukit Biru 71/72 - 72/73

### PELITA II

- 13. Bukit Biru 74/75
- 14. Sepaku Semoi 74/75 - 76/77 - 77/78
- 15. Babulu Darat 77/78 - 78/79

### PELITA III





- 16. Tenggarong 79/80 - 80/81
- 17. Sangkulirang 80/81 - 81/82 - 82/83
- 18. Muara Wahau 80/81 - 81/82 - 82/83 - 83/84
- 19. Tanjung Redep 81/82 - 82/83 - 83/84
- 20. Muara Ancalong 83/84

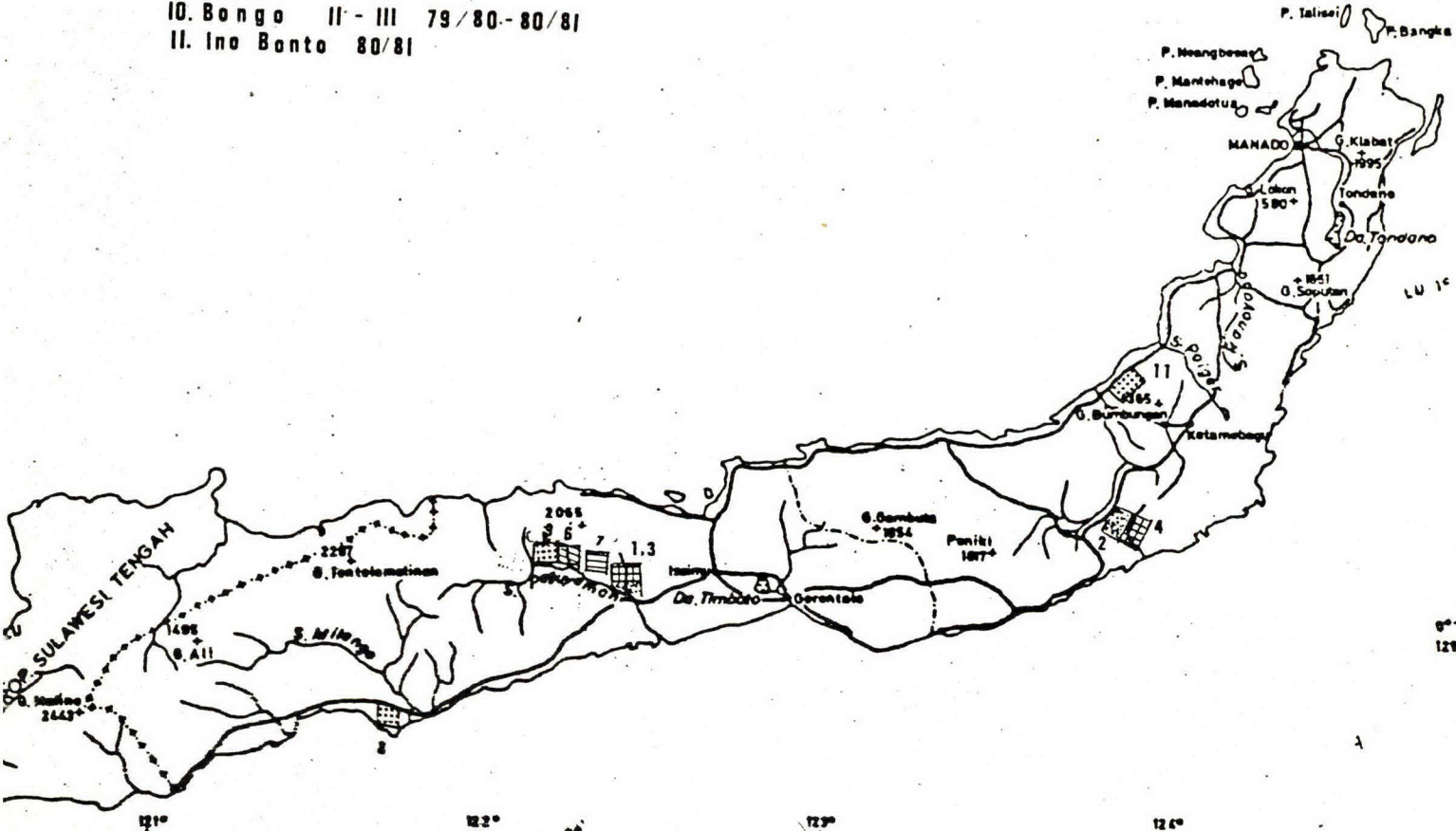


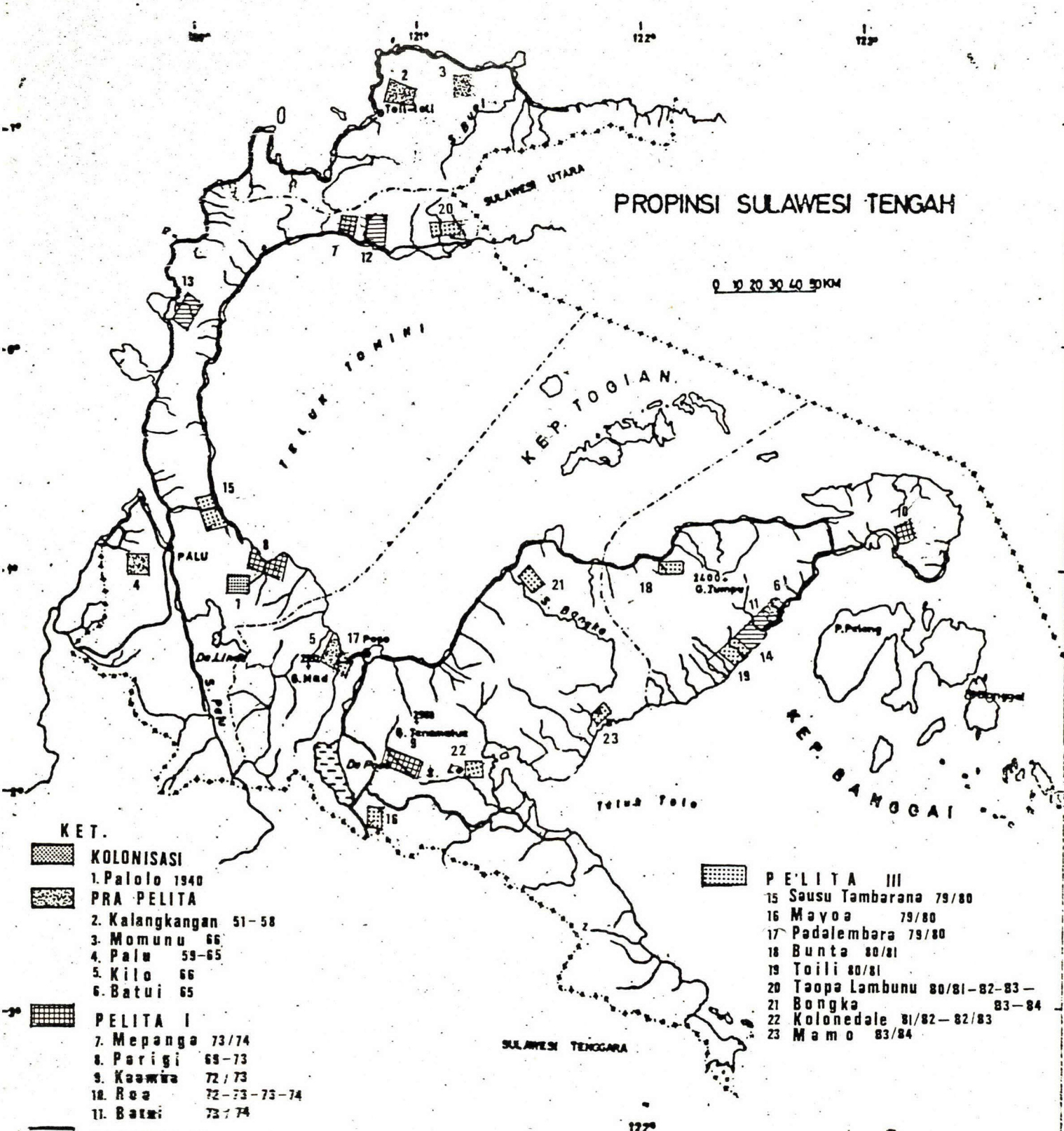
# PROP. SULAWESI UTARA

0 12,5 25 37,5 50 Km

## KETERANGAN

-  PRA PELITA
  - 1. Paguyaman 1953-55-60
  - 2. Mepuya 1961-62-63-64-68
-  PELITA I
  - 3. Paguyaman 73/74
  - 4. Domuga 70/71
-  PELITA II
  - 6. Bongo I II 76/77
  - 7. Diloniohu 74/75
-  PELITA III
  - 8. Marisa 80/81
- 10. Bongo II - III 79/80-80/81
- 11. Ino Bonto 80/81



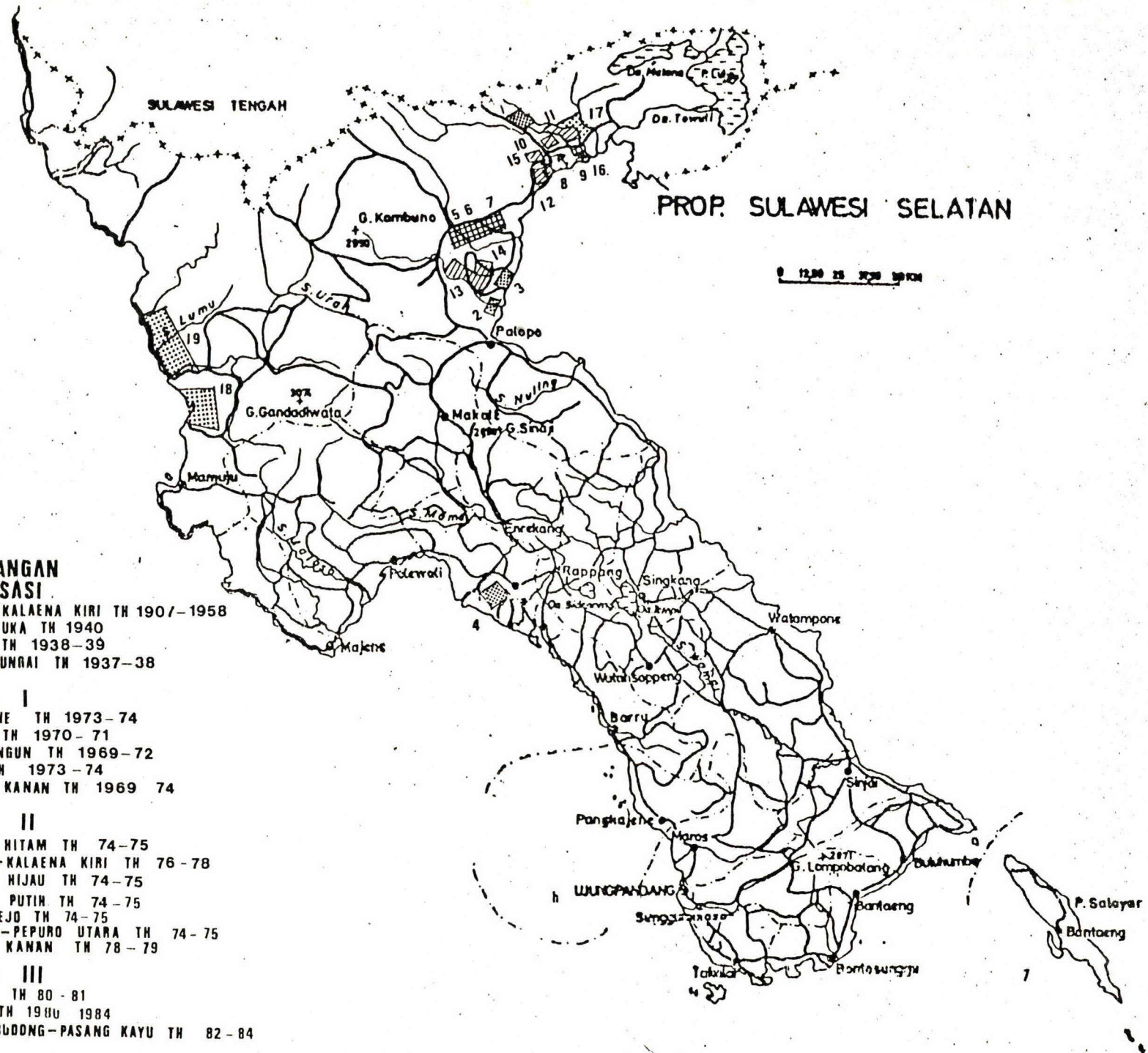


PROPINSI SULAWESI TENGAH

0 10 20 30 40 50 KM

- KET.**
-  **KOLONISASI**
  - 1. Palolo 1940
  -  **PRA PELITA**
  - 2. Kalangkangan 51-58
  - 3. Momunu 66
  - 4. Palu 59-65
  - 5. Kilo 66
  - 6. Batui 65
  -  **PELITA I**
  - 7. Mepanga 73/74
  - 8. Parigi 69-73
  - 9. Kasawira 72/73
  - 10. Roe 72-73-73-74
  - 11. Batui 73/74
  -  **PELITA II**
  - 12. Ongka/Malino 74-76
  - 13. Malonas 76-79
  - 14. Toili 75/76-78-79

-  **PELITA III**
- 15. Sausu Tambarana 79/80
- 16. Mayoa 79/80
- 17. Padalembara 79/80
- 18. Bunta 80/81
- 19. Toili 80/81
- 20. Taopa Lambunu 80/81-82-83-
- 21. Bongka 83-84
- 22. Kolonedale 81/82-82/83
- 23. Mamo 83/84



**KETERANGAN  
KOLONISASI**

- 1. KALAENA/KALAENA KIRI TH 190/-1958
- 2. SUNGAI TUKA TH 1940
- 3. TUMUKE TH 1938-39
- 4. PAREA BUNRAI TH 1937-38

**PELITA I**

- 5. BONE-BONE TH 1973-74
- 6. KANJIRO TH 1970-71
- 7. SIDOBINANGUN TH 1969-72
- 8. WOTU TH 1973-74
- 9. KALAENA KANAN TH 1969-74

**PELITA II**

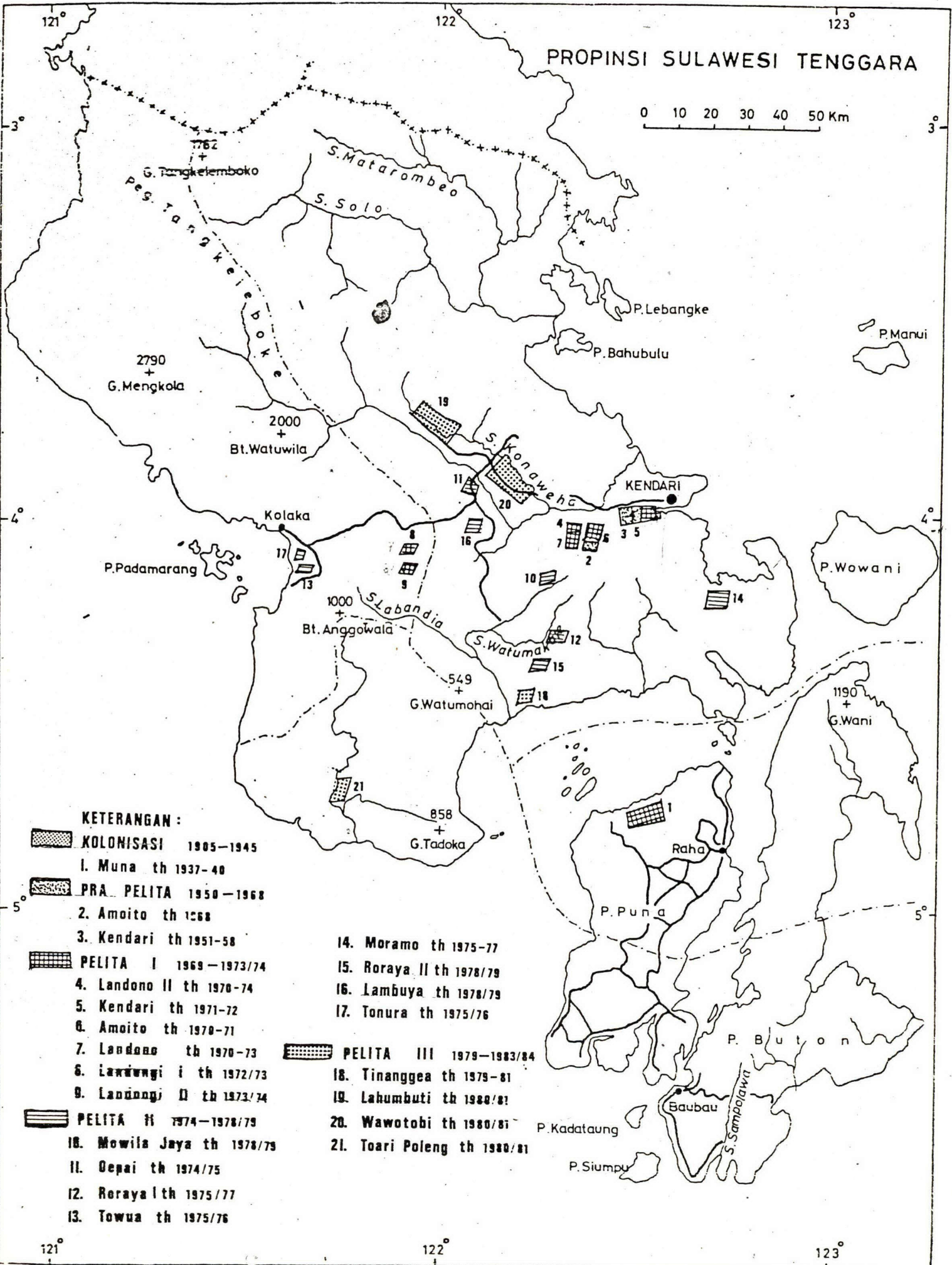
- 10. CENDANA HITAM TH 74-75
- 11. KALAENA-KALAENA KIRI TH 76-78
- 12. CENDANA HIJAU TH 74-75
- 13. CENDANA PUTIH TH 74-75
- 14. MULYO REJO TH 74-75
- 15. MARAMBA-PEPURO UTARA TH 74-75
- 16. KALAENA KANAN TH 78-79

**PELITA III**

- 17. ANGKONA TH 80-81
- 18. KALUNU TH 1980-1984
- 19. BUDONG-BUDONG-PASANG KAYU TH 82-84

# PROPINSI SULAWESI TENGGARA

0 10 20 30 40 50 Km



**KETERANGAN :**

**KOLONISASI 1905-1945**

1. Muna th 1937-40

**PRA PELITA 1950-1968**

2. Amoitto th 1968

3. Kendari th 1951-58

**PELITA I 1969-1973/74**

4. Landano II th 1970-74

5. Kendari th 1971-72

6. Amoitto th 1970-71

7. Landano th 1970-73

8. Lawuwangi I th 1972/73

9. Landano II th 1973/74

**PELITA II 1974-1978/79**

10. Mowila Jaya th 1978/79

11. Gepai th 1974/75

12. Roraya I th 1975/77

13. Towua th 1975/76

14. Moramo th 1975-77

15. Roraya II th 1978/79

16. Lambuya th 1978/79

17. Tonura th 1975/76

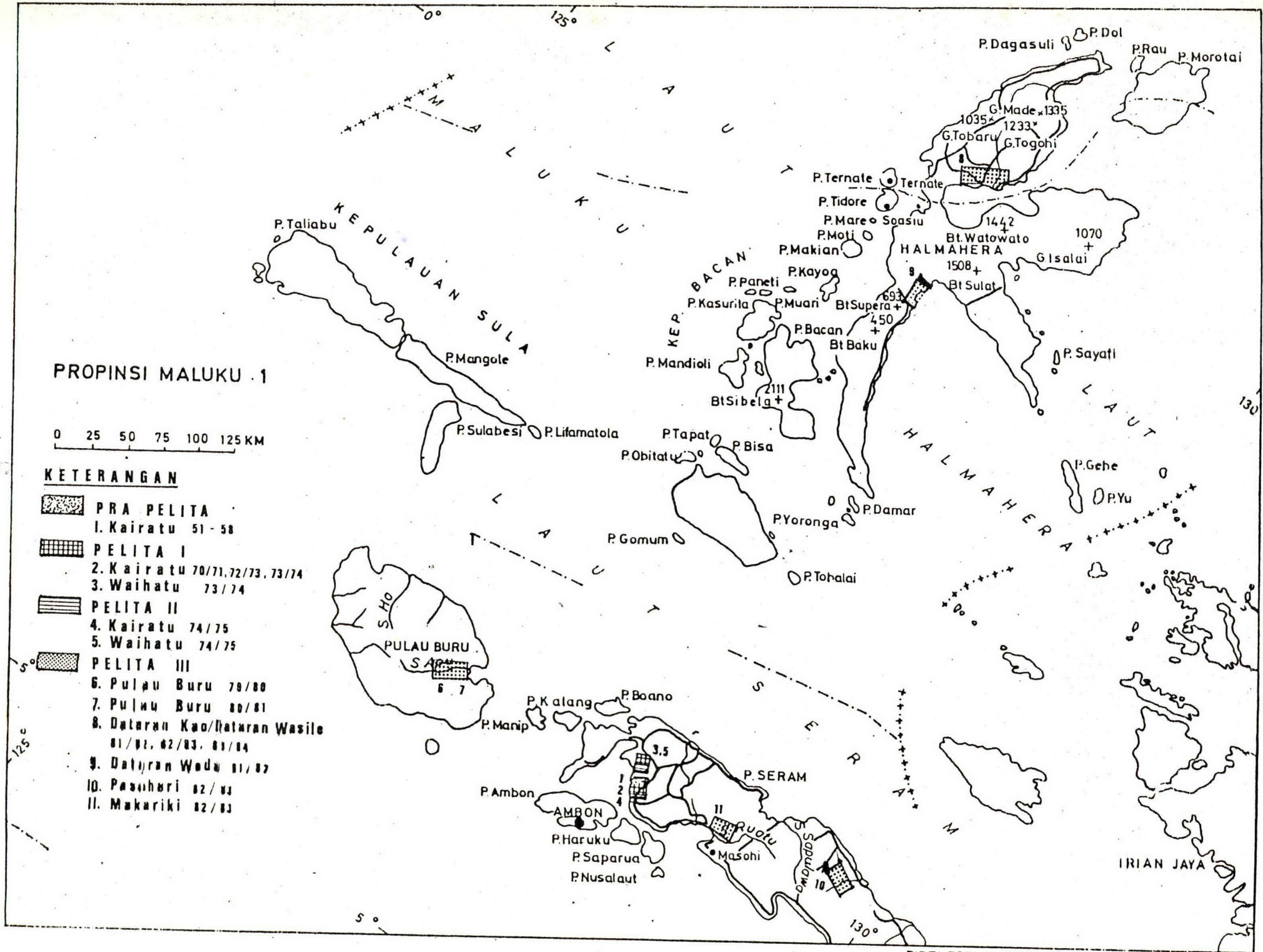
**PELITA III 1979-1983/84**

18. Tinanggea th 1979-81


19. Lahumbuti th 1980/81

20. Wawotobi th 1980/81





21. Toari Poleng th 1980/81

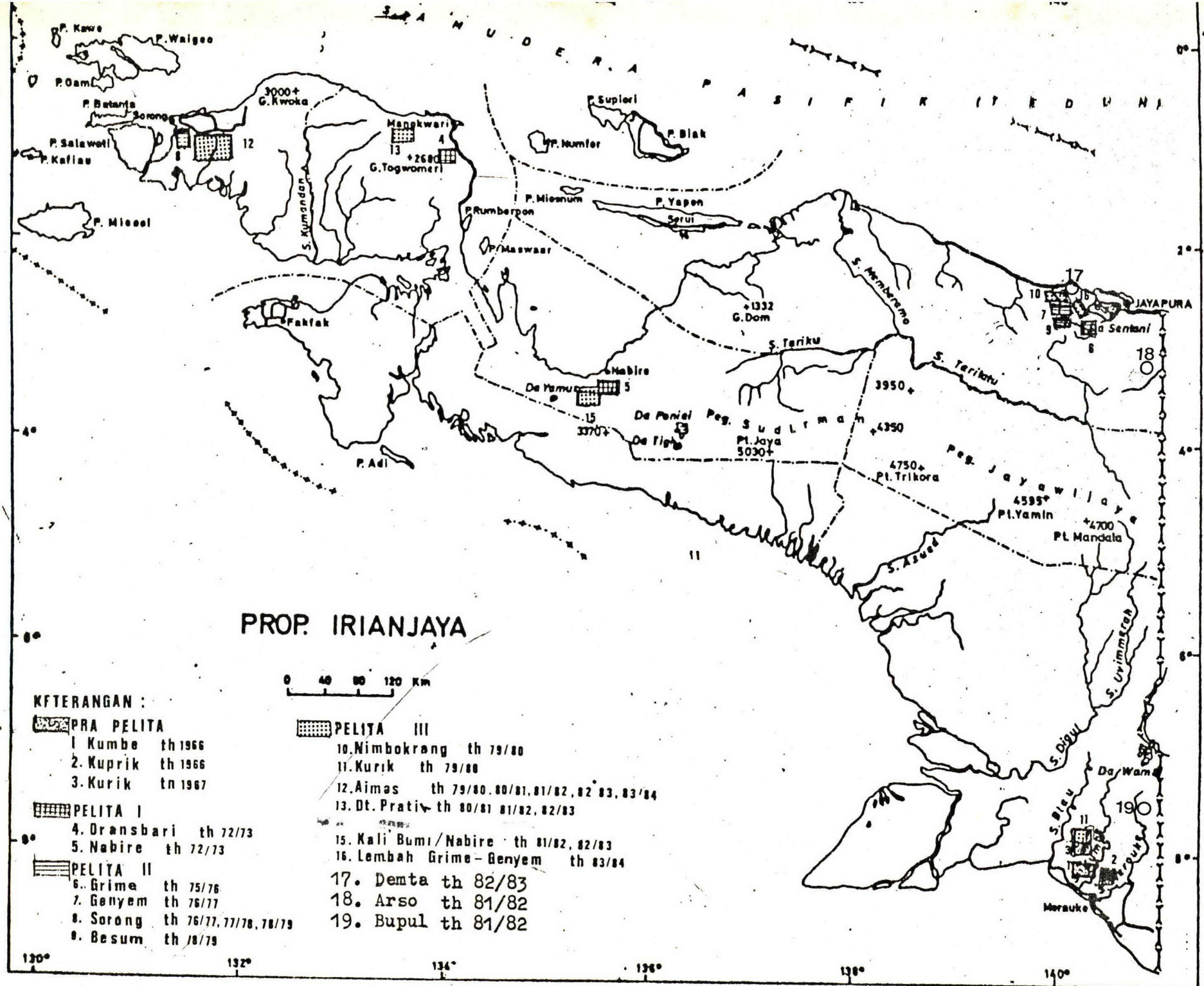


**PROPINSI MALUKU . 1**



**KETERANGAN**

-  **PRA PELITA**
- 1. Kairatu 51 - 58
-  **PELITA I**
- 2. Kairatu 70/71, 72/73, 73/74
- 3. Waihatu 73/74
-  **PELITA II**
- 4. Kairatu 74/75
- 5. Waihatu 74/75
-  **PELITA III**
- 6. Pulau Buru 78/80
- 7. Pulau Buru 80/81
- 8. Dataran Kuo/Dataran Wasile 81/82, 82/83, 83/84
- 9. Dataran Wedu 81/82
- 10. Pasihari 82/83
- 11. Makuriki 82/83



**PROP. IRIANJAYA**



**KETERANGAN :**

**PRAPELITA**

- 1. Kumba th 1966
- 2. Kuprik th 1966
- 3. Kurik th 1967

**PELITA I**

- 4. Oransbari th 72/73
- 5. Nabire th 72/73

**PELITA II**

- 6. Grime th 75/76
- 7. Genyem th 76/77
- 8. Sorong th 76/77, 77/78, 78/79
- 9. Besum th 78/79

**PELITA III**

- 10. Nimbokrang th 79/80
- 11. Kurik th 79/80
- 12. Aimas th 79/80, 80/81, 81/82, 82/83, 83/84
- 13. Dt. Prati th 80/81, 81/82, 82/83
- 14. Kali Bumi/Nabire th 81/82, 82/83
- 15. Lembah Grime-Genyem th 83/84
- 16. Denta th 82/83
- 17. Arso th 81/82
- 18. Bupul th 81/82

